

# **GEO SAFARI®**

# **ReMARKable™**

## **WORLD WALL MAP**

The **ReMARKable World Wall Map** is the ideal way to study our ever-changing world. Whether you are discussing geography, history, art, the social sciences, or just trying to keep up with shifting borders, you can use both sides of this laminated world map across the curriculum. Plus, the reproducible worksheets let you test your students' knowledge of the continents, bodies of water, and world landmarks. The **ReMARKable World Wall Map** lets young explorers make a mark on their world!

**For ReMARKable Results:**  
Use dry-erase markers only. Regular or permanent markers can damage your map.

## **Suggested Classroom Activities**

### **GeoRoots**

Have students investigate their families' origins and plot them on either side of the map. Immigrant students can write their names on their country of origin, and students born in the U.S. can write their names where their ancestors came from. Each student can share a story or memory about his or her origin. This activity is a visual reminder of the multicultural makeup of your class.

### **GeoSecret Agents**

As an effective way to reinforce an understanding of world capitals, tell your students that they are agents on top secret missions around the world map: "One night you're in Brussels, the next in Jakarta!" Have students pull a card, one at a time, from a stack of country cards. Their mission is to find that country on the outline map, state the name of its capital, and write it on or near the country.

### **GeoDetectives**

Tell your students that they are going to be "GeoDetectives." Before the lesson, incorrectly label all the continents on the outline map. Explain to students that their mission is to "detect" the mistakes. Have students approach the map, one at a time, to erase the mistakes and replace them with the correct continent name. Do the same with countries, bodies of water, etc. This fast and fun daily activity gets your students warmed up for geography.

### **GeoCenter**

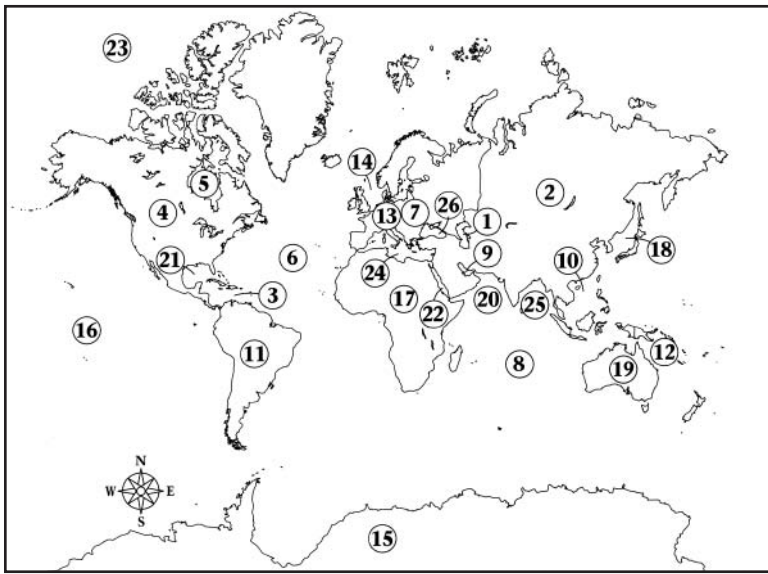
Place the map in an activity center for students to label geographic features with colored dry-erase markers. Students can highlight different features such as continents, bodies of water, and mountain ranges with different colored markers. Encourage students to regularly check the full-color side of the map for accuracy. Use the "Continents and Bodies of Water" activity sheets with this center to enhance understanding.

### **GeoLandmarks**

Use the "World Landmarks" activity sheets included with your map to familiarize students with some of the great human achievements of the world. After students have identified each landmark correctly on the activity sheets, have them investigate where each one is found on the map. They can do a simple drawing of the landmark in its correct location and write some basic facts about each such as the date it was built and its function.

# Answer Key

## Pre-test: Continents and Bodies of Water



## Post-test: Continents and Bodies of Water


### CONTINENTS

Africa.....	13
Asia .....	19
Australia .....	25
Antarctica .....	26
Europe.....	10
North America .....	3
South America .....	6

### BODIES OF WATER

Arabian Sea .....	18
Arctic Ocean .....	1
Atlantic Ocean .....	8
Baltic Sea .....	11
Bay of Bengal .....	21
Black Sea.....	14
Caribbean Sea .....	7
Caspian Sea.....	15
Coral Sea.....	24
Gulf of Mexico .....	4
Hudson Bay.....	5
Indian Ocean .....	22
Mediterranean Sea .....	12
North Sea .....	9
Pacific Ocean .....	2
Persian Gulf .....	16
Red Sea .....	17
Sea of Japan .....	23
South China Sea .....	20

## Pre-test: World Landmarks



## Post-test: World Landmarks

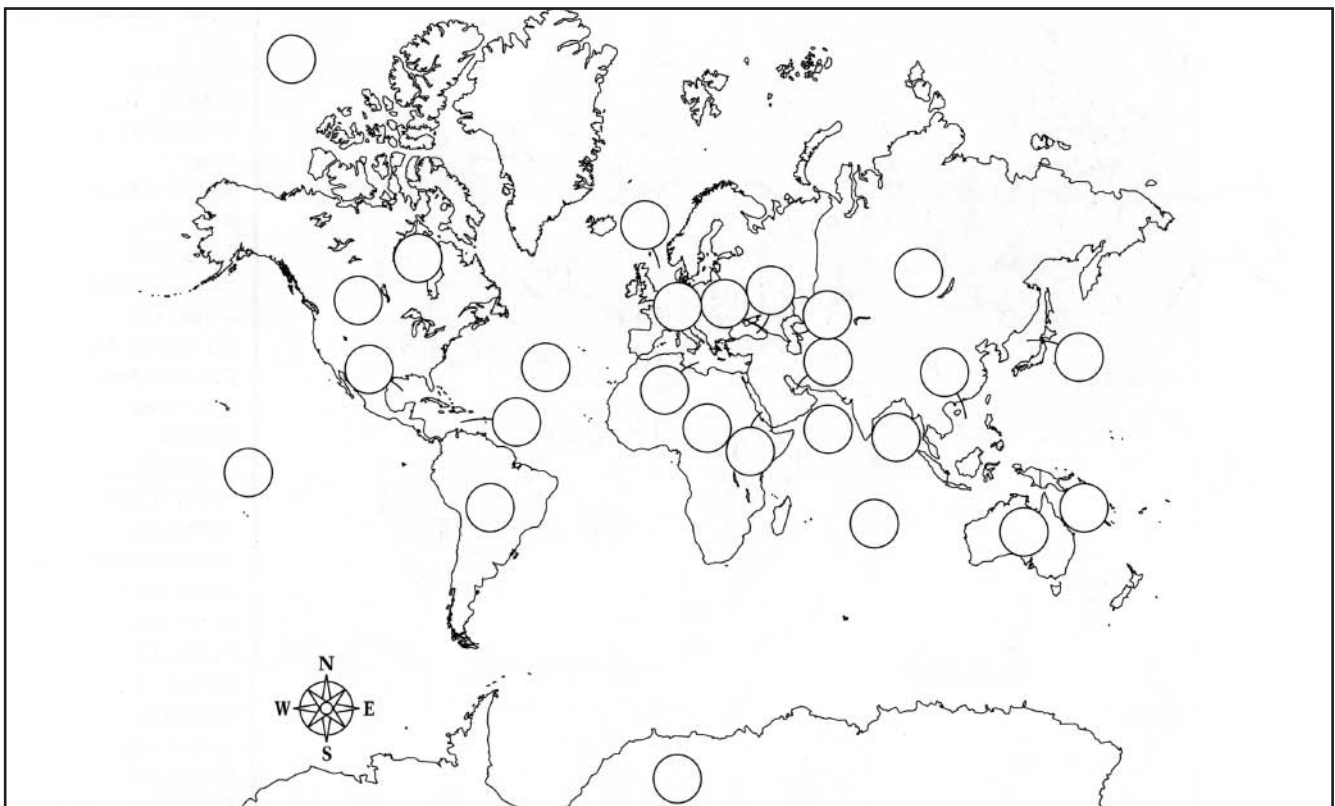
### CONTINENTS

1 Easter Island Statues	12 Sphinx and Pyramids
2 Statue of Liberty	13 Great Zimbabwe
3 Stonehenge	14 Taj Mahal
4 Angkor Wat	15 Neuschwanstein Castle
5 Sydney Opera House	16 Great Wall of China
6 Mount Rushmore	17 Big Ben and Houses of Parliament
7 Parthenon	18 St. Basil's Cathedral
8 Eiffel Tower	19 Tikal
9 Learning Tower of Pisa	20 Colosseum
10 Machu Picchu	
11 Golden Gate Bridge	

## Pre-test: Continents and Bodies of Water

Inside each circle on the map, write the correct number from the list below.

- |                    |                      |
|--------------------|----------------------|
| 1 Caspian Sea      | 14 North Sea         |
| 2 Asia             | 15 Antarctica        |
| 3 Caribbean Sea    | 16 Pacific Ocean     |
| 4 North America    | 17 Africa            |
| 5 Hudson Bay       | 18 Sea of Japan      |
| 6 Atlantic Ocean   | 19 Australia         |
| 7 Baltic Sea       | 20 Arabian Sea       |
| 8 Indian Ocean     | 21 Gulf of Mexico    |
| 9 Persian Gulf     | 22 Red Sea           |
| 10 South China Sea | 23 Arctic Ocean      |
| 11 South America   | 24 Mediterranean Sea |
| 12 Coral Sea       | 25 Bay of Bengal     |
| 13 Europe          | 26 Black Sea         |






## Pre-test: World Landmarks

Inside each square, write the correct number, using the list below.

- |   |                                   |
|---|-----------------------------------|
| Angkor Wat, Cambodia . . . . .1             | Mount Rushmore . . . . .11        |
| Big Ben and Houses of Parliament . . . . .2 | Neuschwanstein Castle . . . . .12 |
| Colosseum . . . . .3                        | Parthenon . . . . .13             |
| Easter Island Statues . . . . .4            | Sphinx and Pyramids . . . . .14   |
| Eiffel Tower . . . . .5                     | St. Basil's Cathedral . . . . .15 |
| Golden Gate Bridge . . . . .6               | Statue of Liberty . . . . .16     |
| Great Wall of China . . . . .7              | Stonehenge . . . . .17            |
| Great Zimbabwe . . . . .8                   | Sydney Opera House . . . . .18    |
| Leaning Tower of Pisa . . . . .9            | Taj Mahal . . . . .19             |
| Machu Picchu . . . . .10                    | Tikal . . . . .20                 |



## Post-test: World Landmarks

Write the name of the world landmark beside its correct number. Use the Word Box to help you with spelling.

1 _____	11 _____
2 _____	12 _____
3 _____	13 _____
4 _____	14 _____
5 _____	15 _____
6 _____	16 _____
7 _____	17 _____
8 _____	18 _____
9 _____	19 _____
10 _____	20 _____

					<p><b>WORD BOX</b></p> <p>Angkor Wat Big Ben and Houses of Parliament Colosseum Easter Island Statues Eiffel Tower Golden Gate Bridge Great Wall of China Great Zimbabwe Leaning Tower of Pisa Machu Picchu Mount Rushmore Neuschwanstein Castle Parthenon Sphinx and Pyramids Statue of Liberty Stonehenge Sydney Opera House Taj Mahal Tikal</p>